

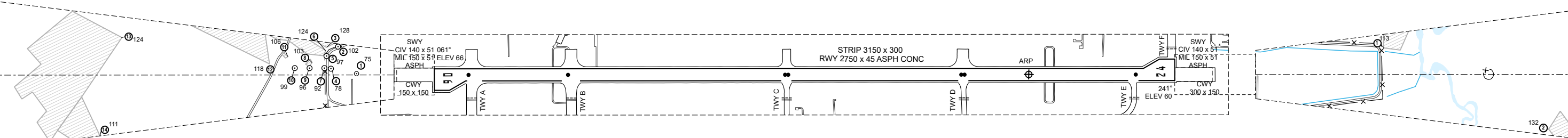
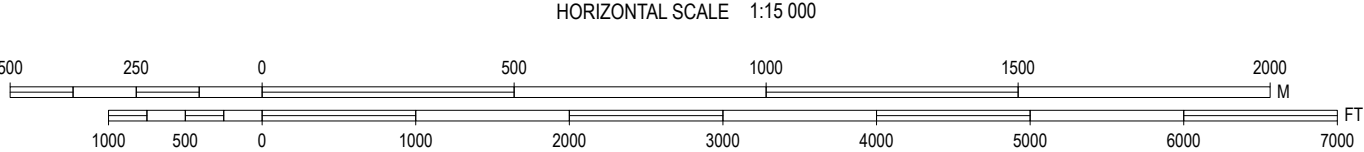
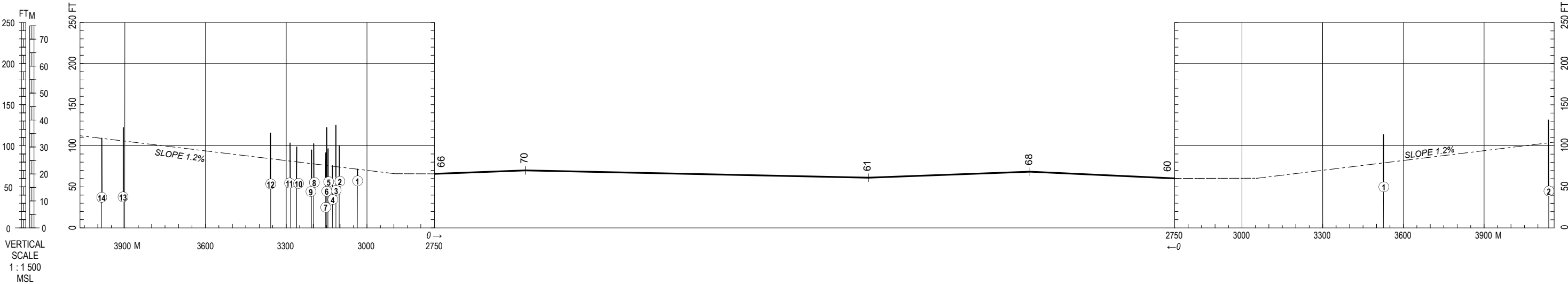
ELEV in FT
DIMENSIONS in M
BRG are MAG

AERODROME OBSTACLE CHART - ICAO
TYPE A OPERATING LIMITATIONS

ESTONIA
ÄMARI
ÄMARI MILITARY AERODROME
RWY 06/24

MAGNETIC VARIATION 10° E 2025 (+0.2°)

DECLARED DISTANCES		
RWY 06		RWY 24
2750	TAKE - OFF RUN AVAILABLE	2750
3050	TAKE - OFF DISTANCE AVAILABLE	2900
CIV OPS 2890	ACCELERATE STOP DISTANCE AVAILABLE	CIV OPS 2890
MIL OPS 2900		MIL OPS 2900
2750	LANDING DISTANCE AVAILABLE	2750



REDUCED DECLARED DISTANCES FOR TAKE-OFF				
RWY	INTERSECTION	TORA	TODA	ASDA
06	TWY A - RWY	2623	2923	2763
	TWY B - RWY	2253	2553	2393
	TWY C - RWY	1447	1747	1587
	TWY D - RWY	792	1092	932
24	TWY E - RWY	2606	2756	2746
	TWY D - RWY	1970	2120	2110
	TWY C - RWY	1315	1465	1455

LEGEND	
①	IDENTIFICATION NUMBER
▨	FOREST AREA
⊙	POLE, ANTENNA, TOWER ETC.

AMENDMENT RECORD		
No.	DATE	ENTERED BY

ORDER OF ACCURACY
HORIZONTAL 5 M
VERTICAL 1 FT