

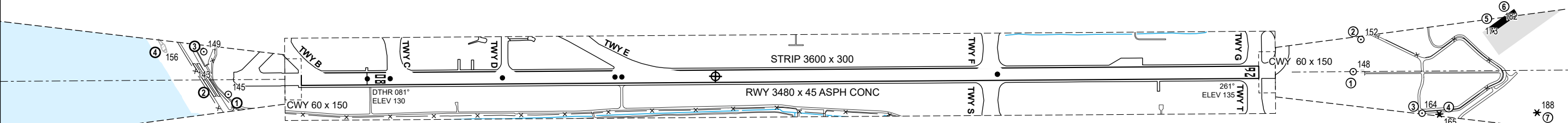
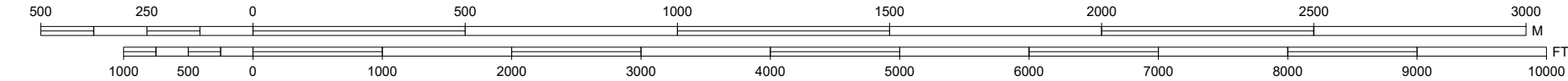
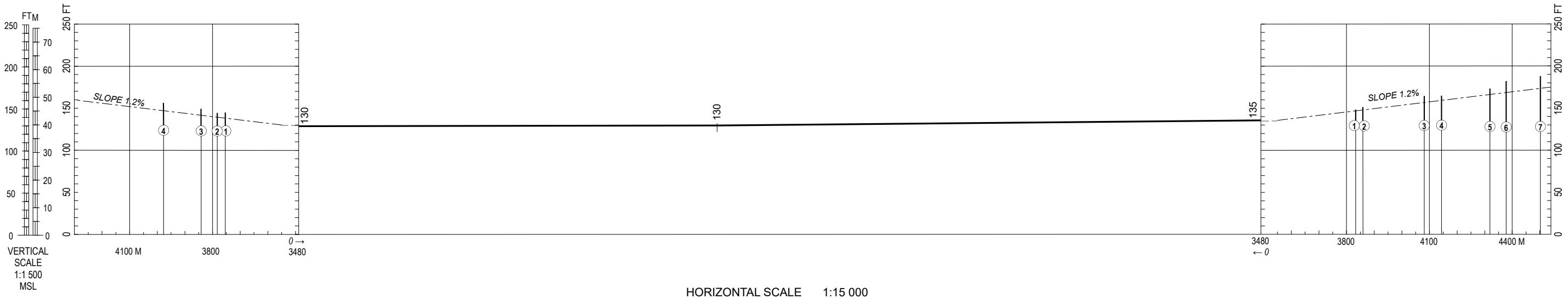
ELEV in FT
DIMENSIONS in M
BRG are MAG

AERODROME OBSTACLE CHART - ICAO
TYPE A OPERATING LIMITATIONS

ESTONIA
TALLINN
LENNART MERI
RWY 08/26

MAGNETIC VARIATION 10° E 2025 (+0.1°)

DECLARED DISTANCES			
RWY 08		RWY 26	
3480	TAKE - OFF RUN AVAILABLE	3480	
3540	TAKE - OFF DISTANCE AVAILABLE	3540	
3480	ACCELERATE STOP DISTANCE AVAILABLE	3480	
3240	LANDING DISTANCE AVAILABLE	3480	



AOC ID NR	EETN AREA 2 ID NR
1	1516
2*	13678
3	1508
4	10085

*PUBLIC ROAD
More information about electronic obstacle data,
see AIP EETN AD 2.10

LEGEND	
①	IDENTIFICATION NUMBER
■	BUILDING
○	POLE, ANTENNA, TOWER ETC.
★	TREE
•	REDUCED DECLARED DISTANCES CALCULATION POINT
▨	FOREST AREA

REDUCED DECLARED DISTANCES FOR TAKE-OFF				
RWY	INTERSECTION	TORA	TODA	ASDA
08	DTHR 08	3240	3300	3240
	TWY C - RWY	3157	3217	3157
	TWY D - RWY	2749	2809	2749
	TWY E - RWY	2315	2375	2315
26	TWY E - RWY ¹⁾	1140	1200	1140
	TWY F - RWY	2530	2590	2530
	TWY S - RWY	2530	2590	2530

Note: The line-up positions on the RWY pavement are not marked by painted markings or sign boards.
1) Line-up position - abeam the 1-st elevated RWY edge light on the right side.

AOC ID NR	EETN AREA 2 ID NR
1	1509
2	1340
3	1308
4	1344
5	10002
6	10001
7	1503

More information about electronic obstacle data,
see AIP EETN AD 2.10

AMENDMENT RECORD		
No.	DATE	ENTERED BY

ORDER OF ACCURACY
HORIZONTAL 5 M
VERTICAL 1 FT