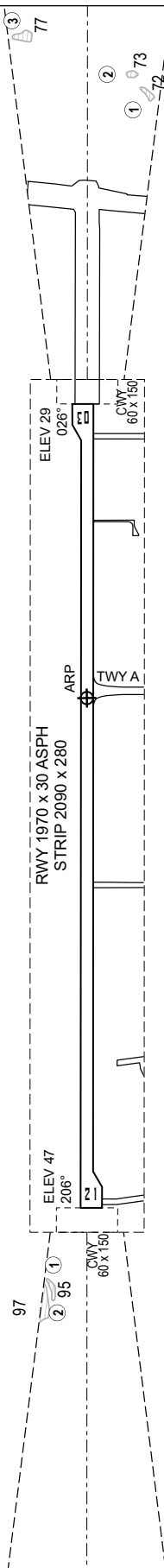
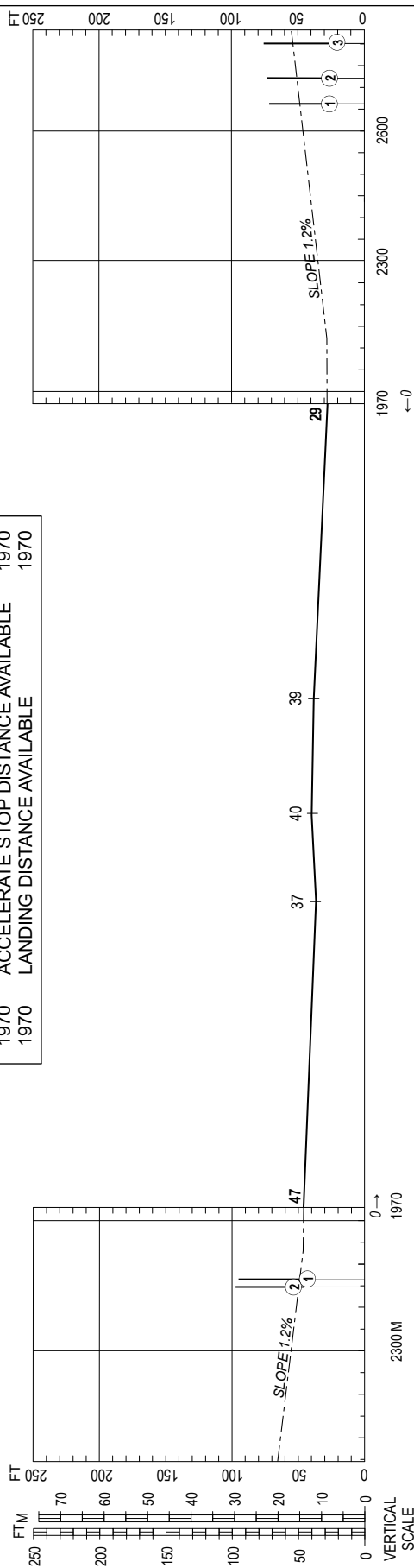


**ESTONIA  
PÄRNU  
RWY 03/21**

MAGNETIC VARIATION 9° E 2025 (+0.3°)

DECLARED DISTANCES	
<b>RWY 03</b>	<b>RWY 21</b>
1970	1970
2030	TAKE - OFF RUN AVAILABLE
1970	TAKE - OFF DISTANCE AVAILABLE
1970	ACCELERATE STOP DISTANCE AVAILABLE
1970	LANDING DISTANCE AVAILABLE
	1970



AOC ID NR	EEPU AREA 2 ID NR
1	10583
2	10499
3	10493

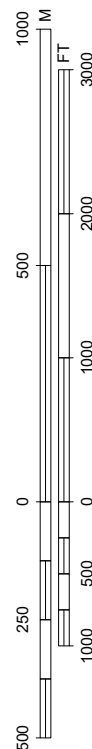
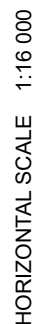
More information about electronic obstacle data,  
see AIP EEPUD 2.10

AOC ID NR	EEPU AREA 2 ID NR
1	12016
2	10505

More information about electronic obstacle data,  
see AIP EPU AD 2.10

[illegible]

ORDER OF ACCURACY  
HORIZONTAL 5 M  
VERTICAL 1 FT



LEGEND	
①	IDENTIFICATION NUMBER
	FOREST