

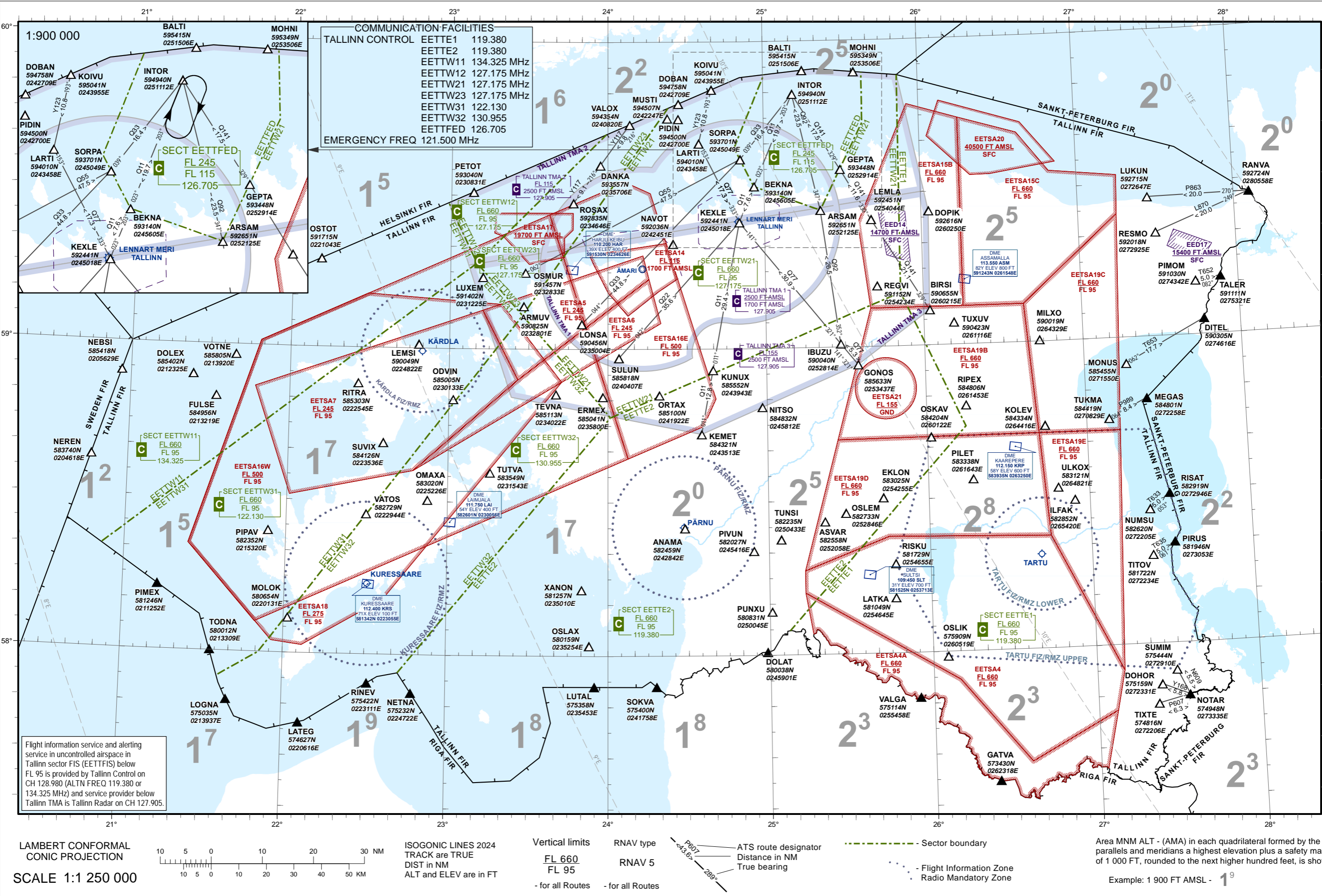
ENR 6 MARSRUUTIDE KAARDID

ENR 6 EN-ROUTE CHARTS

Kaardi nimetus <i>Name of chart</i>	Leht <i>Page</i>
Marsruutide kaart - ICAO <i>En-Route Chart - ICAO</i>	ENR ENRC (08 AUG 2024)
Keelu-, piirangu- ja ohualad <i>Prohibited, Restricted and Danger Areas</i>	ENR PRD (15 MAY 2025)
Kaitseväge harjutus- ja treeningalad ning ADIZ <i>Military Exercise Training Areas and ADIZ</i>	ENR TRA (26 JAN 2023)
Madallennualad <i>Low-Level Flying Areas</i>	ENR LFC (18 APR 2024)
Muud alad <i>Other Areas</i>	ENR OTHER (17 APR 2025)
Lindude rändemarsruudid <i>Bird Migration Routes</i>	ENR BIRD (26 JAN 2023)
Vabalt valitavate marsruutidega õhuruumi kaart <i>Free Route Airspace Chart</i>	ENR FRA (05 NOV 2020)

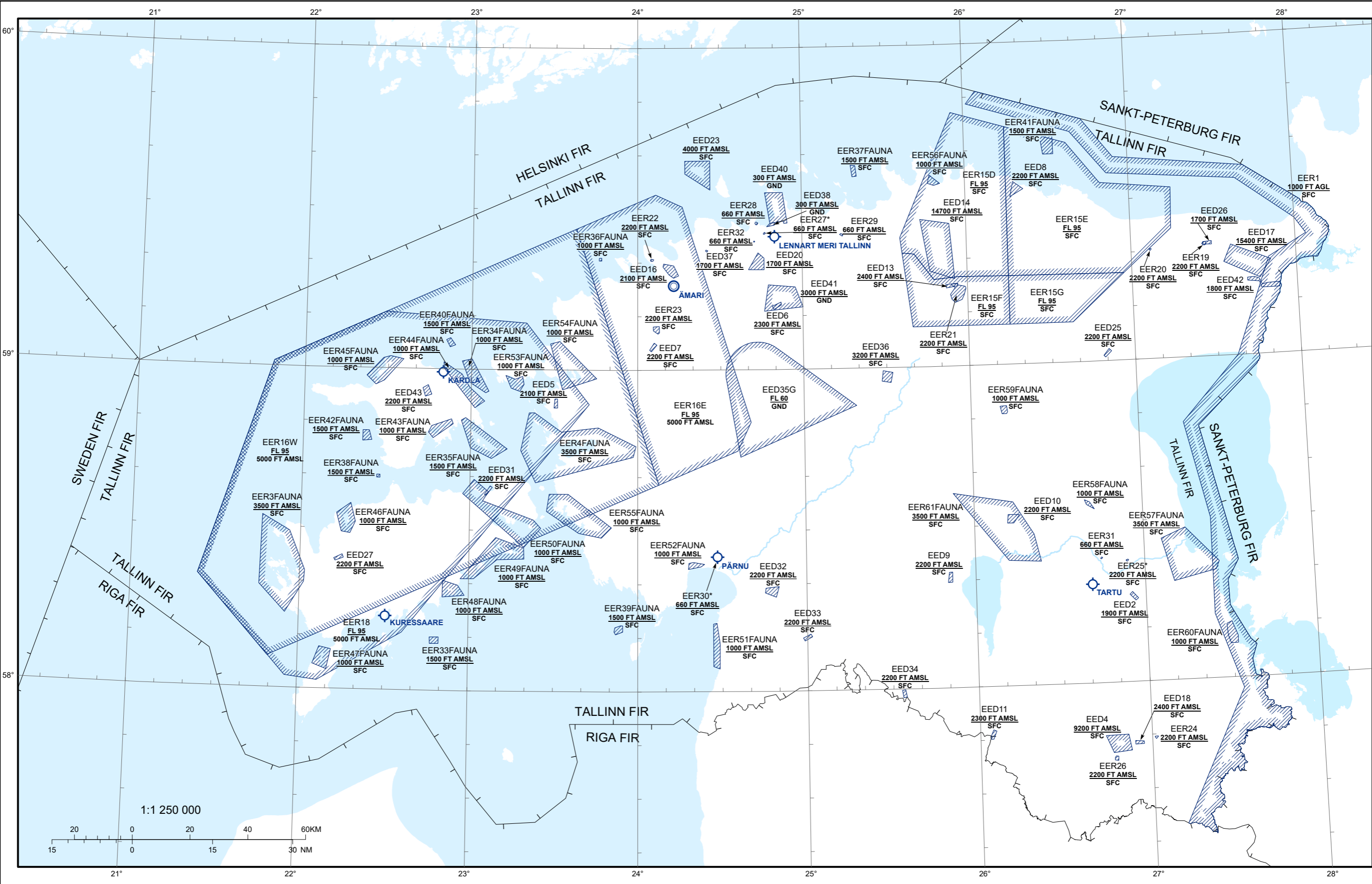
TÜHJAKS JÄETUD
PAGE INTENTIONALLY LEFT BLANK

MARSRUUTIDE KAART - ICAO
ENROUTE CHART - ICAO



TÜHJAKS JÄETUD
PAGE INTENTIONALLY LEFT BLANK

KEELU-, PIIRANGU- JA OHUALAD - REGISTER-KAART
PROHIBITED, RESTRICTED AND DANGER AREAS - INDEX CHART

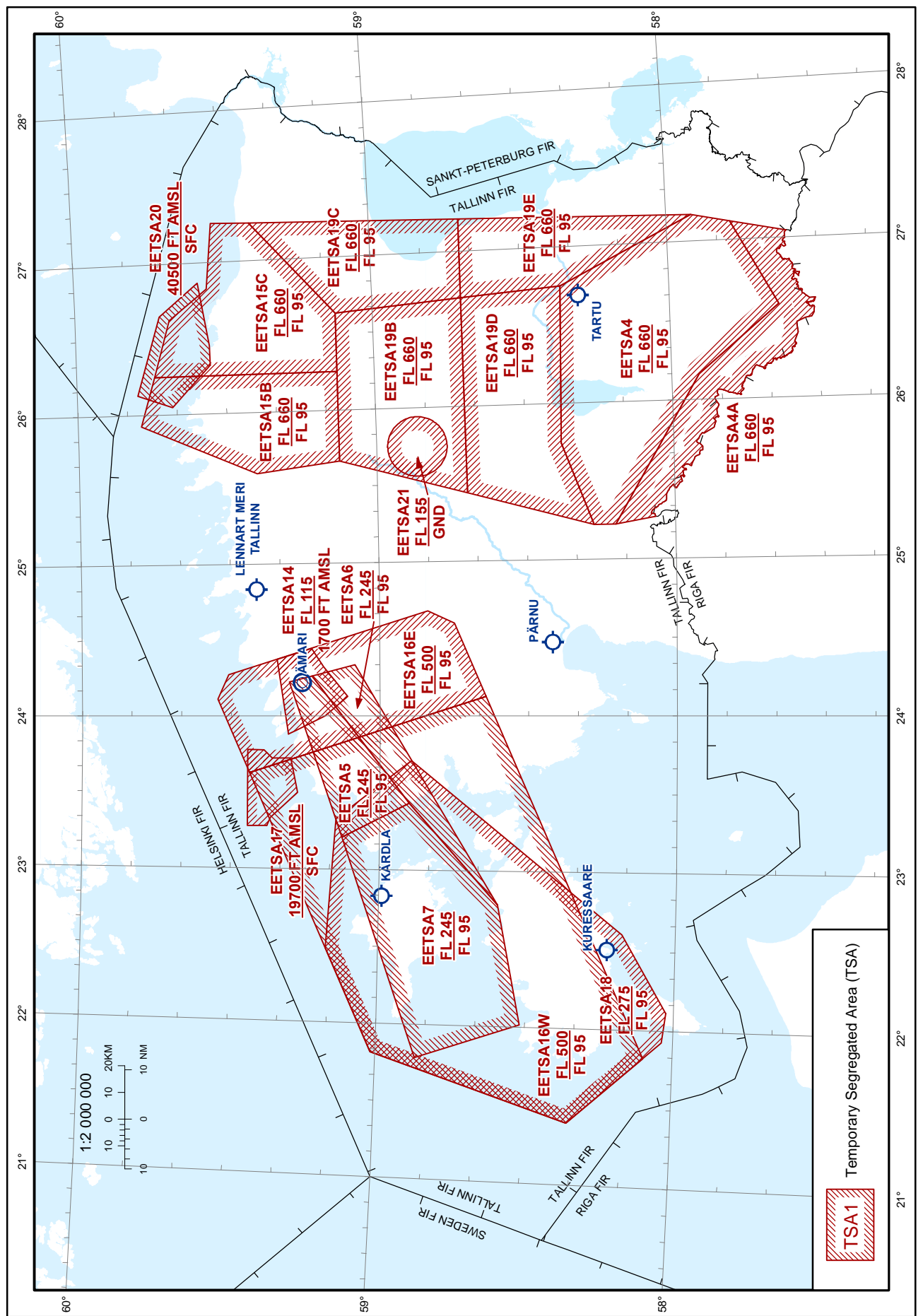


*(EER25, EER27, EER30, EER32) - The flight restrictions do not extend to the take-off and landing of an aircraft from an aerodrome or heliport with certified or non-certified operating conditions.

TÜHJAKS JÄETUD
PAGE INTENTIONALLY LEFT BLANK

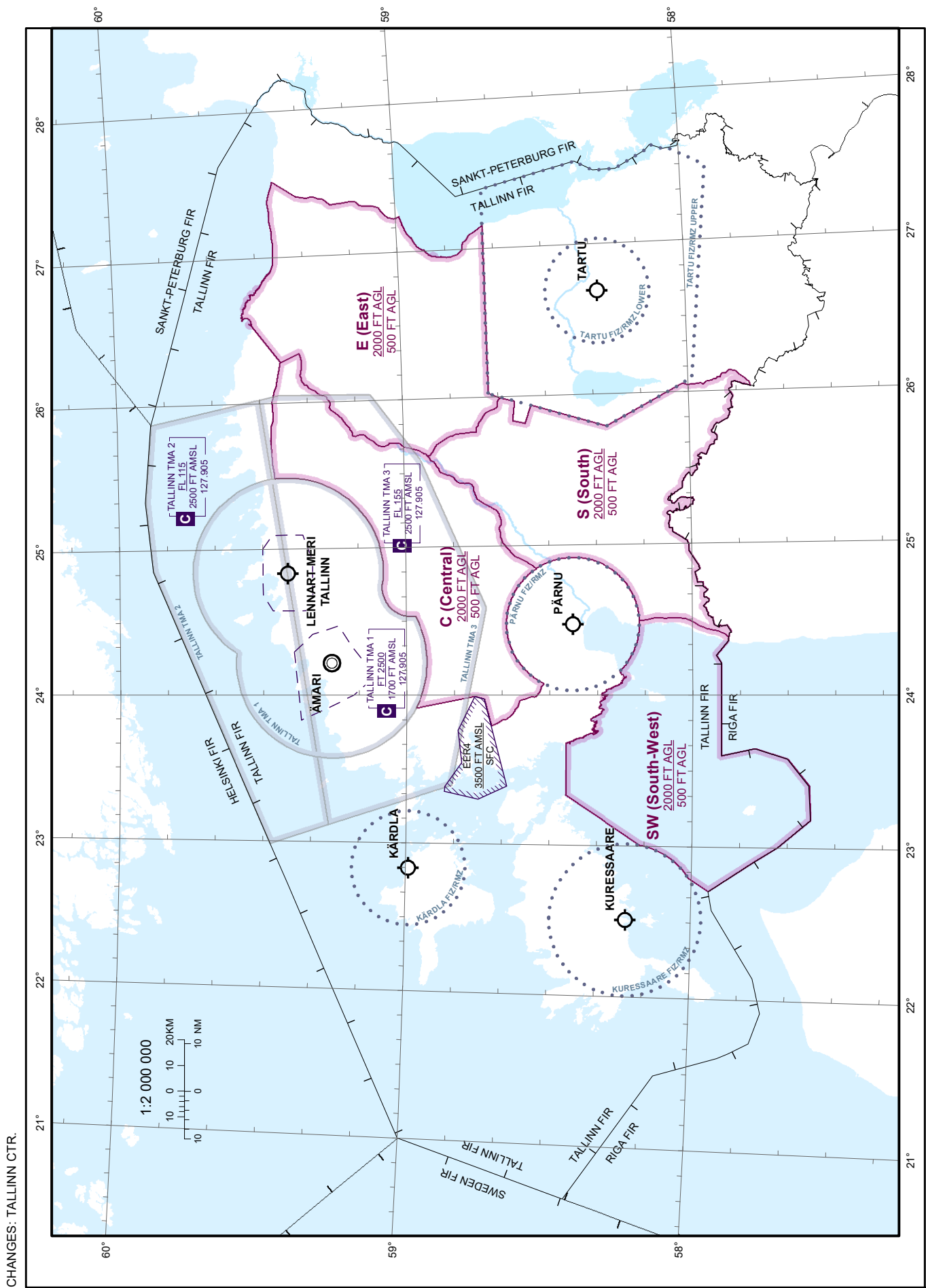
KAITSEVÄE HARJUTUS- JA TREENINGALAD NING ADIZ - REGISTER-KAART **MILITARY EXERCISE TRAINING AREAS AND ADIZ - INDEX CHART**

CHANGES: Editorial.



TÜHJAKS JÄETUD
PAGE INTENTIONALLY LEFT BLANK

MADALENNIALADE KAART - REGISTER-KAART
LOW-LEVEL FLYING AREAS CHART - INDEX CHART



18 APR 2024 (AIRAC AMDT 03/2024)

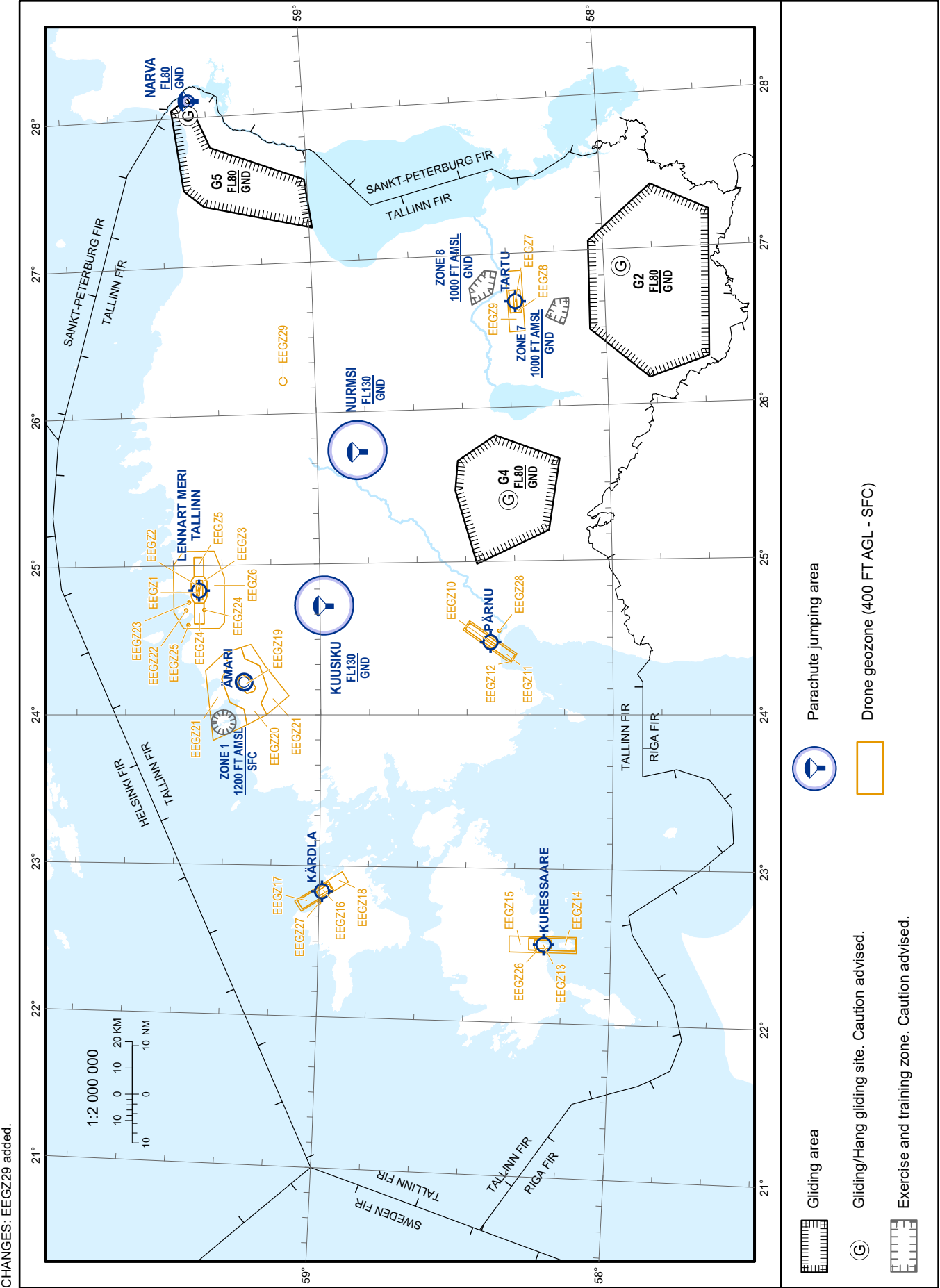
EANS

ENR LFC

TÜHJAKS JÄETUD
PAGE INTENTIONALLY LEFT BLANK

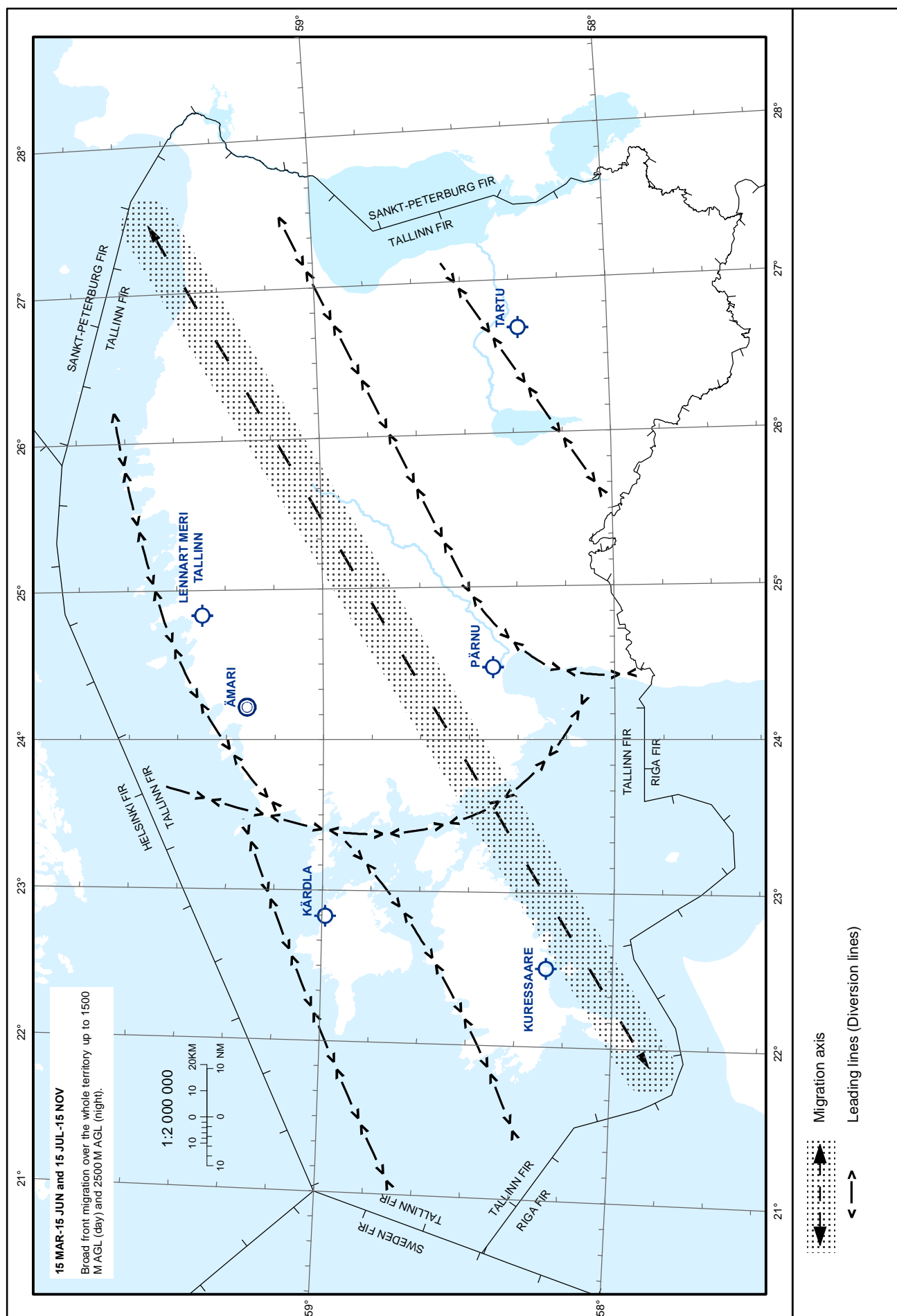
**MUUD ALAD - REGISTER-KAART (LENNUSPORDI- JA MEELELAHUTUSALASED TEGEVUSED;
MUUD OHTLIKU ISELOOMUGA TEGEVUSED)**

**OTHER AREAS - INDEX CHART (AERIAL SPORTING AND RECREATIONAL ACTIVITIES;
OTHER ACTIVITIES OF A DANGEROUS NATURE)**



TÜHJAKS JÄETUD
PAGE INTENTIONALLY LEFT BLANK

LINDUDE RÄNDEMARSRUUDID - REGISTER-KAART
BIRD MIGRATION ROUTES - INDEX CHART



CHANGES: Editorial.

26 JAN 2023 (AIRAC AMDT 01/2023)

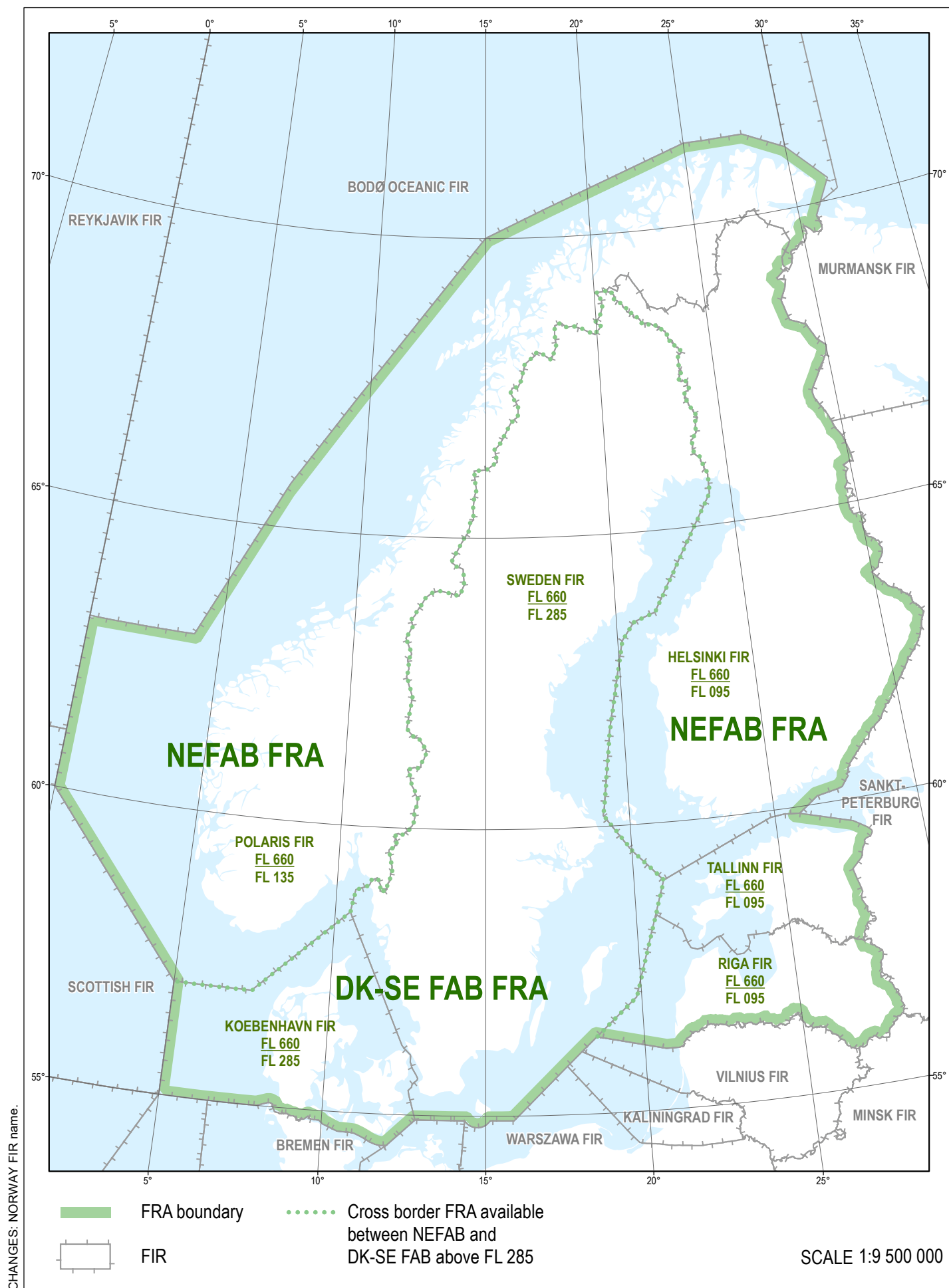
EANS

ENR BIRD

TÜHJAKS JÄETUD
PAGE INTENTIONALLY LEFT BLANK

VABALT VALITAVATE MARSRUUTIDEGA ÕHURUUMI KAART

FREE ROUTE AIRSPACE CHART



TÜHJAKS JÄETUD
PAGE INTENTIONALLY LEFT BLANK